


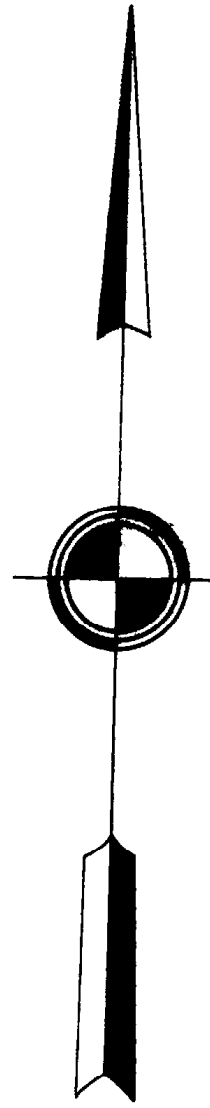


**Legend**

-  Irrigated Tract Boundary
-  No Right Tract Boundary
-  Pond



**TOWNSHIP 19 NORTH, RANGE 9 EAST**

STEREOCOPIATION OF PLANIMETRY FROM PHOTOS RGD 5- 52, 5- 51

**STATE OF NEW MEXICO**  
OFFICE OF THE STATE ENGINEER  
Tom Blaine, P.E., State Engineer

**UPPER RIO GRANDE**  
**HYDROGRAPHIC SURVEY**  
NAMBE - POJOAQUE - TESUQUE 1964 - 2017  
Final Judgment and Decree

ENGINEER SURVEYOR STEREOCOPIATION TRACED BY APPROVED	F. R. ALLEN E. C. COOPER E. L. GONZALES M. H. BOYCE	SCALE 1" = 300' SHEET NO. <b>10</b>
------------------------------------------------------------------	--------------------------------------------------------------	----------------------------------------